

Typical Trail Section

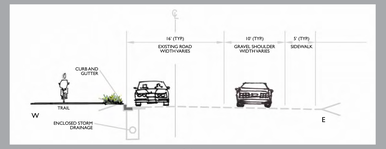

Lincoln Ave Improvements - Typical Section

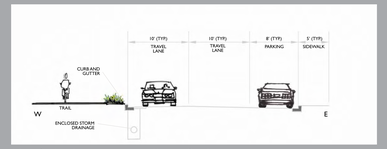

Lincoln Ave Improvements - Future Section

0' 20' 40' 80'

to Historic District

ROUTE TO MAPLE AVE SIGNAL (INTERIM CROSSING)

MAPLE AVENUE

existing trail

BOWEN STREET

Ixtapa Restaurant

Pet Grooming

SECOND STREET

Pilchuck Drive-in

Oil Change

Auto-License Center

Anthony Nails

McDaniel's DO-It Center

THIRD STREET

Jakes Old Inn

Snohomish Library

FOURTH STREET

Culligan Cascade

Beez Neez Apiary Supply

Sea Alaska Industrial Electric

Fire Station

Snohomish Senior Center

Senior Housing

FIFTH STREET

Auto Repair

Snohomish Mini-Storage

Snohomish Soccer Dome

Eagles (F.O.E.)

existing Interurban Trail

to Freshman Campus and future Aquatic Center

FORD AVENUE

Snohomish Co-op

LINCOLN AVENUE

First Heritage Bank

Boys and Girls Club

Tillicum Kiwanis Playground

Hal Moe Pool (closed)

Skate Park

PINE AVENUE

McDaniel's Storage

SHARED SENIOR CTR + TRAIL PARKING - 12 STALLS

CURB AND GUTTER, STORM DRAINAGE

Olympic 4X4

LINCOLN STREET

SIXTH STREET

MAPLE AVENUE

SEVENTH STREET

Yoga Circle

existing trail head

Snohomish Fitness Center

to Lake Stevens Marysville Arlington

CITY OF SNOHOMISH

Centennial Trail Park - Proposed 2011 Trail Improvements

LEGEND

- Grass Seed Mix
- 12' Multi-Use Trail
- Interim Crossing
- Typical Railing
- Sidewalk Connections and Curb
- Lincoln Ave Improvements
- Plaza Trees (as Plaza tree)
- Signature Conifer Tree (as California Incense Cedar)
- Shrubs for Intersections
- Trail Parking